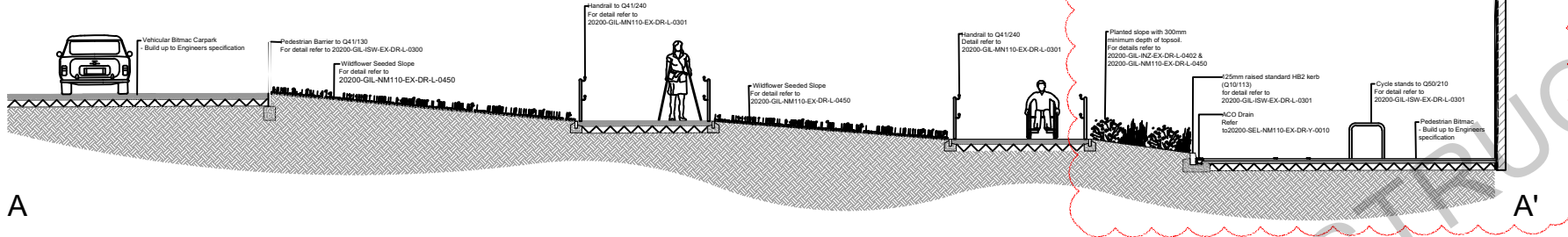


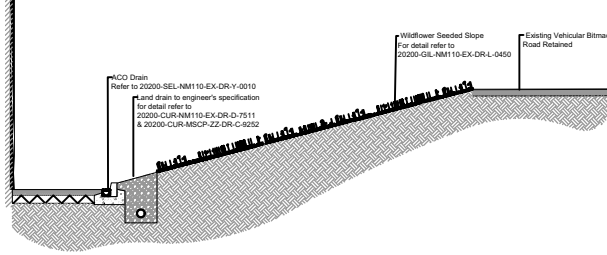
Section AA'



A

A'

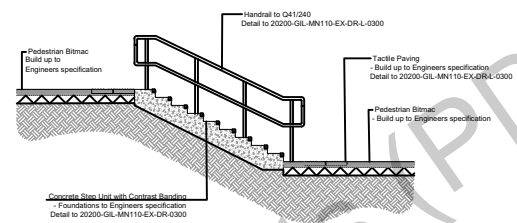
Section BB'



B

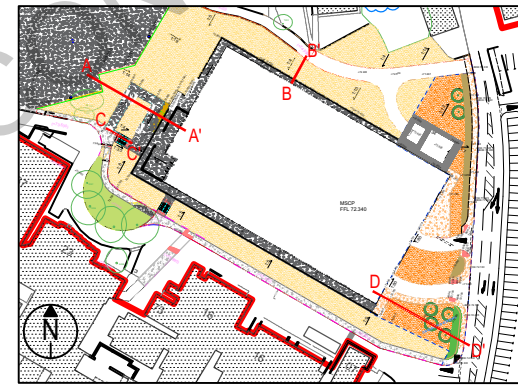
B'

Section CC'

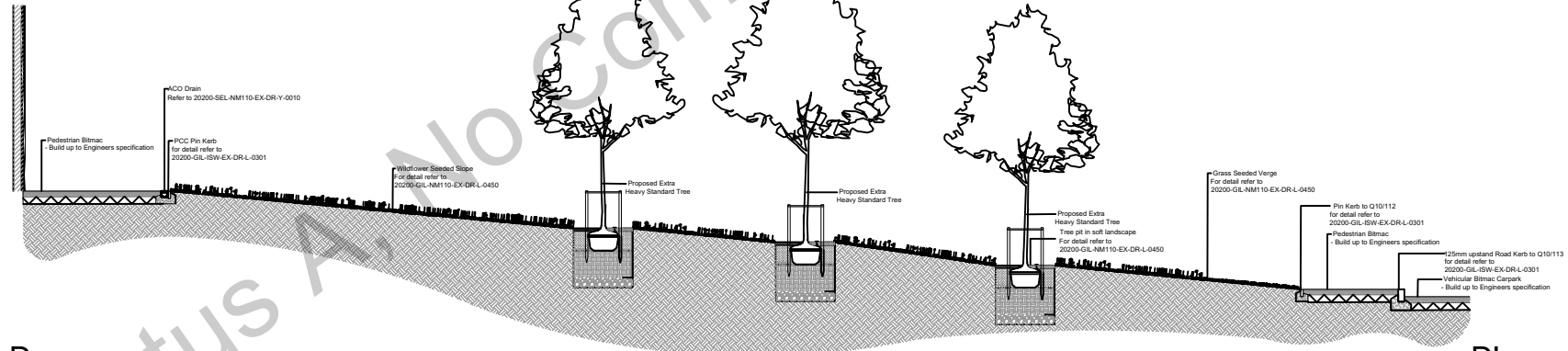


C

C'



Section DD'



D

D'

- Notes
1. Do not scale from drawing, use figured dimensions only.
 2. All dimensions to be checked on site.
 3. This drawing to be read in conjunction with all other Gillespies drawings and specifications.

Drawings Information Sheet (Revised) for North Manchester General Hospital, prepared with the permission of Cheshire County Council. Drawn on behalf of the Controller of the Mayor's Survey Office & Crown Copyright. Unauthorised reproduction without Crown Copyright and may lead to prosecution or civil proceedings. License No. 10017302

REV.	DESCRIPTION	DATE	DRW.	CHK.
C04	M&VP access path added	25.04.2023	PL	JG
C03	Grid Drain added, Land drain Gravel extended	27.01.2023	PL	JG
C02	Typical Detail references added. Tree pits updated to match typical detail. Land drain added	16.06.2022	MS	PL
C01	Construction issue	06.06.2022	PL	JG
PR3	Final Stage 4 issue following comments	03.03.2022	Y2	JG
PR2	Issue for Stage 4 redesign	22.11.2021	Y2	JG
PR1	Issue for Stage 4	20.07.2021	Y2	JG
PR0	Issued for stage 3	12.01.2021	SA	JG

NHS
Manchester University
 NHS Foundation Trust

GILLESPIES
 Healdgate House, 44 Heald Road, 195A 22X,
 P. 0161 275 1711 E. design@man.ac.uk

PROJECT
 North Manchester General Hospital

TITLE
 MSCP Landscape Sections
 1 of 2

STATUS
 S4 FOR CONSTRUCTION

DRAWN BY SK CHECKED BY JG DATE 12/01/2021

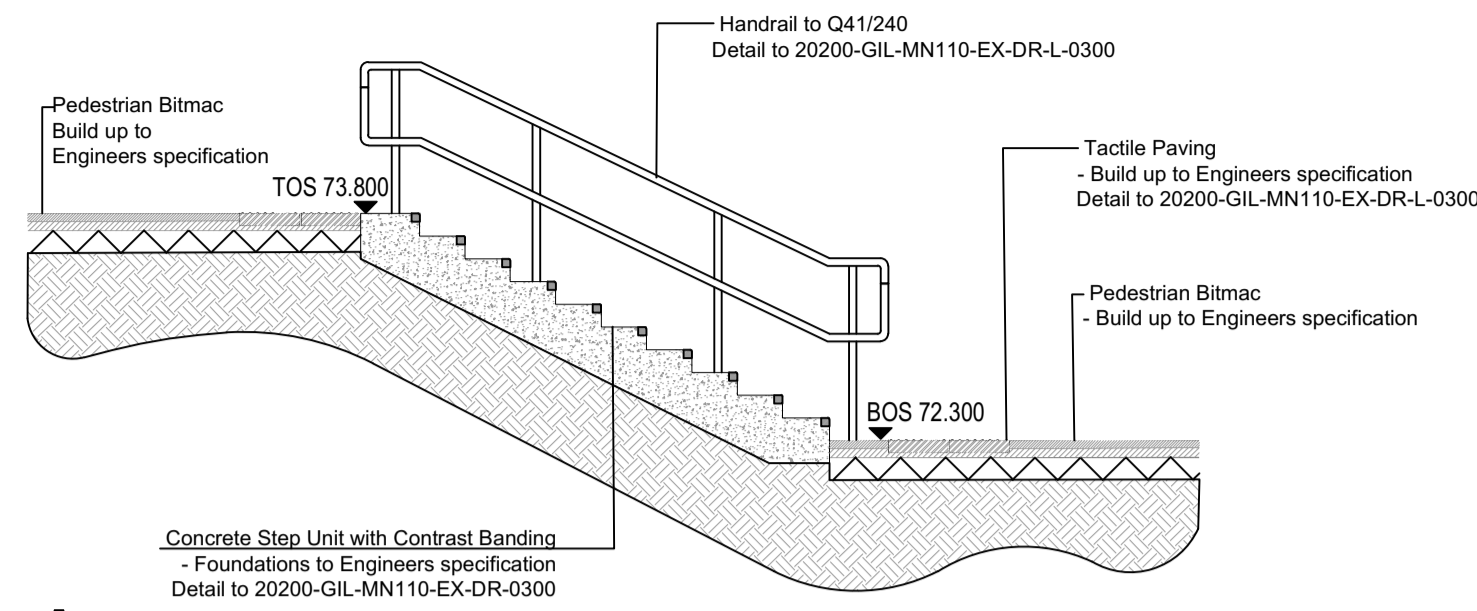
SCALE (@A1) 1:50 PROJECT NUMBER P20549-00-001

FILE DRAWING NUMBER 20200-GIL-INZ-EX-DR-L-0200 REV. C04

Status A

No Comments (PD-C)

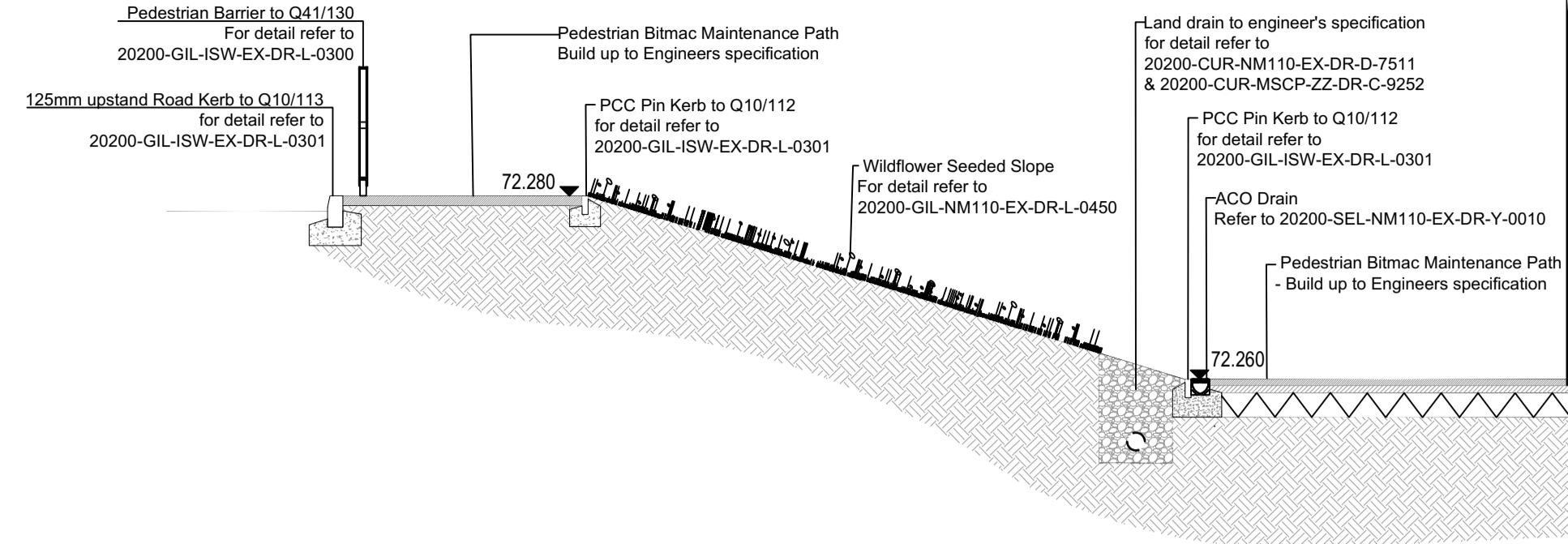
Section AA'



A

A'

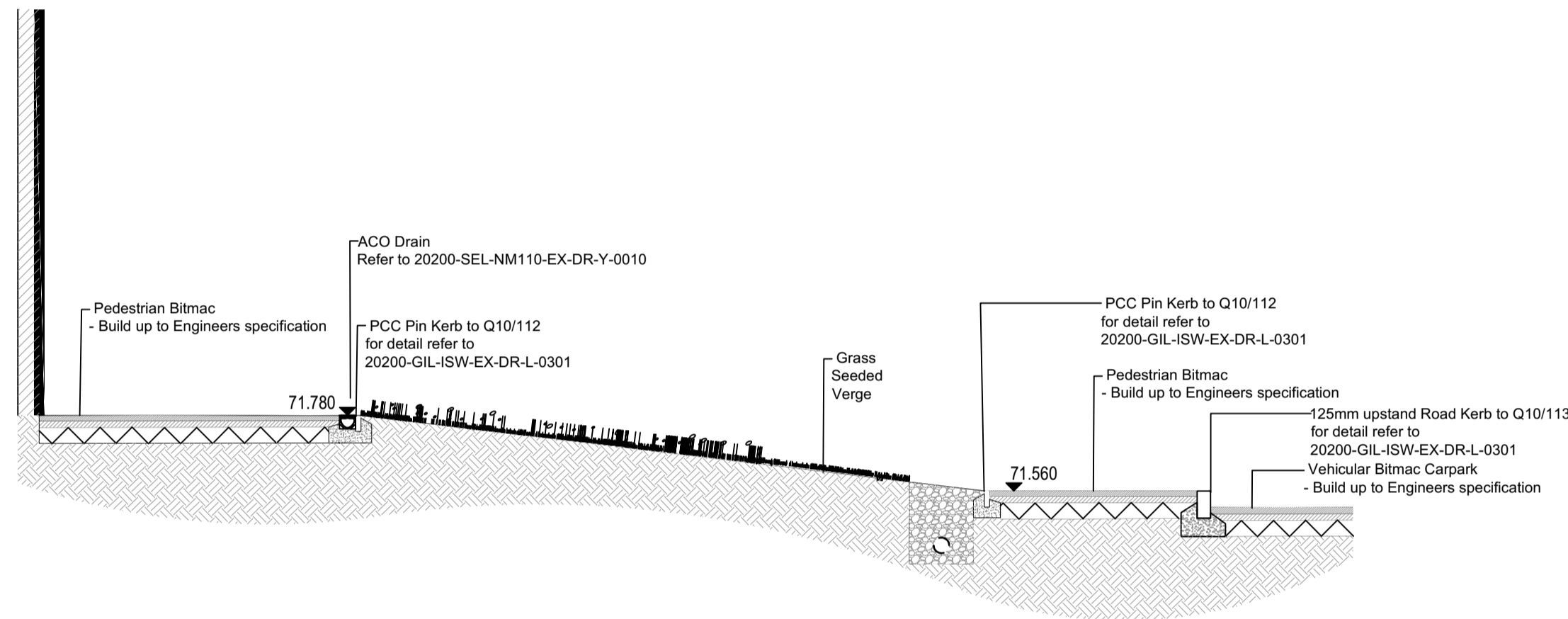
Section BB'



B

B'


Section CC'



C

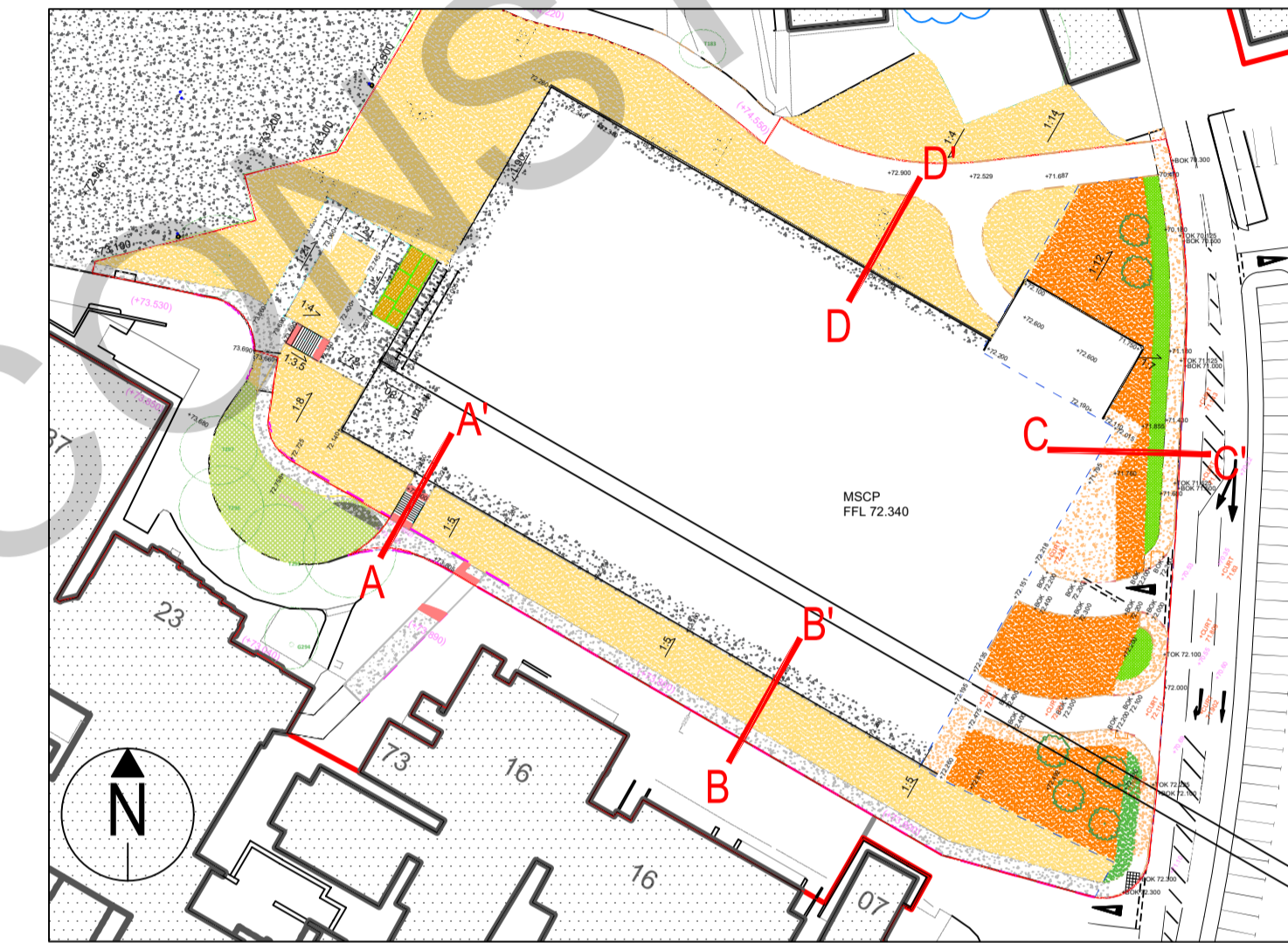
C'

Section DD'



D

D'



- Notes
1. Do not scale from drawing, use figured dimensions only.
 2. All dimensions to be checked onsite.
 3. This drawing to be read in conjunction with all other Gillespies drawings and specifications.

Ordnance Information shown is reproduced from Ordnance Survey material with the permission of Ordnance Survey on behalf of the Controller of Her Majesty's Stationery Office (HMSO). Unauthorised reproduction infringes Crown Copyright and may lead to prosecution or civil proceedings. License No. 1000 17362

REV.	DESCRIPTION	DATE	DRW.	CHK.
C03	Slot Drain added, Land drain Gravel extended	27.01.2023	PL	JG
C02	Typical detail references added, Land drain added	16.06.2022	MS	PL
C01	Construction issue	06.06.2022	PL	JG
P03	Section BB' updated with pedestrian barrier	07.04.2022	YZ	JG
P02	Final Stage 4 issue following comments	08.03.2022	YZ	JG
P01	Issue for Stage 4 redesign	22.11.2021	YZ	JG

NHS
Manchester University
 NHS Foundation Trust

GILLESPIES
 Westgate House, 44 Hale Road, W14 2EX
 P: 0161 928 7715 E: design.manchester@gillespies.co.uk

PROJECT
 North Manchester General Hospital

TITLE
 MSCP Landscape Sections
 2 of 2

STATUS: S4
 PURPOSE OF ISSUE: FOR CONSTRUCTION

DRAWN BY: YZ
 CHECKED BY: JG
 DATE: 18/11/2021

SCALE (@A1): 1:50
 PROJECT NUMBER: P20549-00-001

FILE DRAWING NUMBER: 20200-GIL-INZ-EX-DR-L-0201
 REV: C03

Status A, No Comments (PD-COMMENTS)