



Existing trees and benches retained

Key		TEMPORARY		PERMANENT	
	Site Boundary		Existing Trees Retained		Trees Proposed Refer to planting plan
	Permanent Landscape Boundary		Ornamental Planting Refer to planting plan		Grass Seeding Refer to Q30/310
	Aphalt to Temporary Carpark Refer to Engineer's specification		Wildflower Seeding Refer to Q30/312		Wildflower Seeding Refer to Q30/312
	Bitmac to pedestrian surface Refer to Engineer's specification		Existing Grass		Bitmac to pedestrian surface Refer to Engineer's specification
	Resin bound gravel to pedestrian footpath Refer to Engineer's specification		Grass Seeding Refer to Q30/310		Crushed Limestone Gravel Refer to Q23/160
	Corduroy Tactile Paving to Top and Bottom of Refer to Q25/320		Precast Concrete Step Units Refer to Engineer's specification		Cellweb Tree Root protection Extent to be confirmed on site in area of hand dig footpath construction
	Pin Kerb Refer to Engineer's specification and detail		Dropped Bullnose Kerb Refer to Engineer's specification and detail		Pin Kerb Refer to Engineer's specification and detail
	Upstand Kerb Refer to Engineer's specification and detail		Transition Kerb Refer to Engineer's specification and detail		Upstand Road Kerb K1 Refer to Engineer's specification and detail
	Dropped Crossing Kerb K3 Refer to Engineer's specification and detail		Wooden Edging Kerb Refer to Q41/240		Flush Road Kerb K2 Refer to Engineer's specification and detail
	High Containment Kerb K4 Refer to Engineer's specification and detail		Flush Channel Draining forming edge Refer to Engineer's specification and detail		Dropped Crossing Kerb K3 Refer to Engineer's specification and detail
	Existing upstand kerb to be retained. Extent to be confirmed on site		Blister Tactile Paving to Limbert Crossing Refer to Q25/320A		High Containment Kerb K4 Refer to Engineer's specification and detail
	Pedestrian Barrier Refer to Q41/130		Handrail Refer to Q41/240		Existing upstand kerb to be retained. Extent to be confirmed on site
	Bollards Refer to Refer to Q50/190				
	Cycle Stand Refer to Refer to Q50/210				
	Accessible Cycle Stand Refer to Refer to Q50/210A				
	Approximate location for 2x Bat Boxes and 2x bird nest boxes				
	Door Guards Refer to Q50/242B				
	Root barrier Refer to Q31/510				

NHS
Manchester University
 NHS Foundation Trust

GILLESPIES
 Wetgate House, 44 Hale Road, W14 2EX
 P: 0161 928 7710 E: design@manchestergil.com

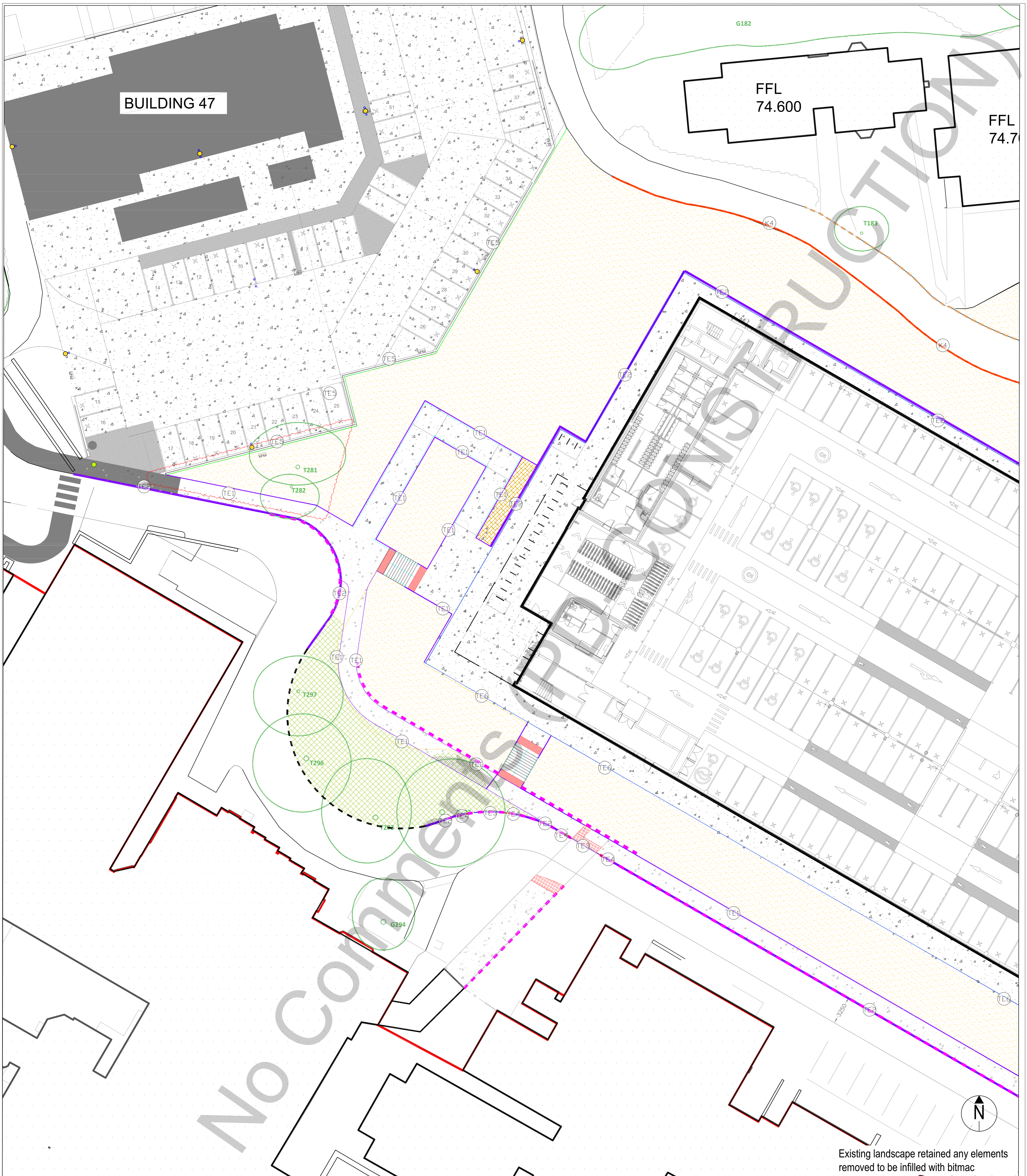
Notes

- Do not scale from drawing, use figured dimensions only.
- All dimensions to be checked onsite.
- This drawing to be read in conjunction with all other Gillespies drawings and specifications.
- Levels and retaining elements to be confirmed with Engineers.

Ordnance Information shown is reproduced from Ordnance Survey material with the permission of Ordnance Survey on behalf of the Controller of Her Majesty's Stationary Office © Crown Copyright. Unauthorised reproduction infringes Crown Copyright and may lead to prosecution or civil proceedings. License No. 1000 17362

REV.	DESCRIPTION	DATE	DRW.	CHK.	REV.	DESCRIPTION	DATE	DRW.	CHK.
C03	Bat Box Locations Updated	17.06.22	PL	JG	C10	Path adjusted near the Sprinkler Tank & TCP05 updated	27.06.23	SVU	PL
C02	Drop kerb to access road, Legend updates & additional bat box info	16.06.22	MS	PL	C09	Sprinkler edging added, pin kerb to southern path omitted	25.05.23	SVU	PL
C01	Limbert Link & Bat box locations added for Stage 5 Submission	06.06.22	PL	JG		MEWP Access, Sprinkler area gravel & high kerbs added	25.04.23	PL	JG
P07	Kerb types added to clarify subcontractor queries	06.04.22	YZ	JG	C08	added	25.04.23	PL	JG
P06	Final Stage 4 issue following comments	08.03.22	YZ	JG	C07	TCP05 Updated	10.09.23	PL	JG
P05	External cycle stands, changing room and substation level updated	10.12.21	YZ	JG	C06	Drop Kerb & Flush kerb added & Tree moved back from path	06.02.23	PL	JG
P04	Stage 4 redesign, sprinkler tank access updated	08.11.21	YZ	JG	C05	Timber Edging added to TCP05 edge	06.09.22	PL	JG
P03	Stage 4 redesign coordination and review	25.10.21	YZ	JG	C04	Bird Nest Box Locations Updated	06.07.22	MB	PL

PROJECT	North Manchester General Hospital	DRAWN BY	SK	CHECKED BY	JG	DATE	02.12.2020
TITLE	Proposed Landscape Plan NORTH	SCALE (@A1)	1:500	PROJECT NUMBER	P20549-00-001	STATUS	S4
		PURPOSE OF ISSUE	FOR CONSTRUCTION	FILE DRAWING NUMBER	20200-GIL-INZ-EX-DR-L-0101	REV.	C10



TEMPORARY		PERMANENT	
	Site Boundary		Trees Proposed Refer to planting plan
	Permanent Landscape Boundary		Grass Seeding Refer to Q30/310
	Existing Trees Retained		Wildflower Seeding Refer to Q30/312
	Ornamental Planting Refer to planting plan		Bitmac to pedestrian surface Refer to Engineer's specification
	Precast Concrete Step Units Refer to Engineer's specification		Resin bound gravel to pedestrian footpath Refer to Engineer's specification
	Asphalt to Temporary Carpark Refer to Engineer's specification		Corduroy Tactile Paving to Top and Bottom Refer to Q25/320
	Wildflower Seeding Refer to Q30/312		Pin Kerb Refer to Engineer's specification and detail
	Existing Grass		Upstand Kerb Refer to Engineer's specification and detail
	Grass Seeding Refer to Q30/310		Dropped Bullnose Kerb Refer to Engineer's specification and detail
	Flush Channel Draining forming edge Refer to Engineer's specification and detail		Transition Kerb Refer to Engineer's specification and detail
	Blister Tactile Paving to Libert Crossing Refer to Q25/320A		Wooden Edging Kerb Refer to Q41/240
	Handrail Refer to Q41/240		Cycle Stand Refer to Refer to Q50/210
	Pedestrian Barrier Refer to Q41/130		Accessible Cycle Stand Refer to Refer to Q50/210A
	Bollards Refer to Refer to Q50/190		Cellweb Tree Root protection Extent to be confirmed on site in area of hand dig footpath construction
	High Containment Kerb K4 Refer to Engineer's specification and detail		Pin Kerb Refer to Engineer's specification and detail
	Existing upstand kerbs to be retained. Extent to be confirmed on site		Upstand Road Kerb K1 Refer to Engineer's specification and detail
	Approximate location for 2x Bat Boxes and 2x bird nest boxes		Flush Road Kerb K2 Refer to Engineer's specification and detail
	Door Guards Refer to Q50/242B		Flush Road Kerb K3 Refer to Engineer's specification and detail
	Root barrier Refer to Q31/510		Dropped Crossing Kerb K3 Refer to Engineer's specification and detail

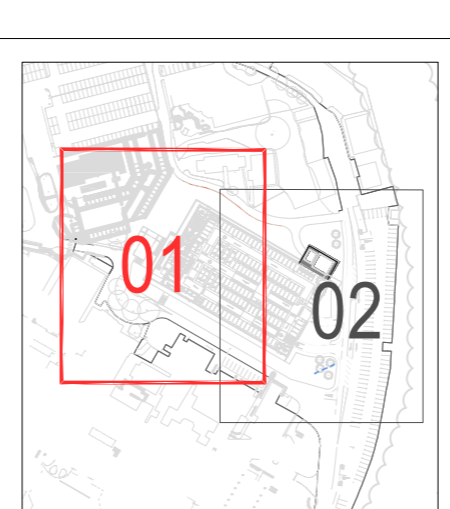
NHS
Manchester University
 NHS Foundation Trust

GILLESPIES
 Weybridge House, 44 Hale Road, W14 2EX
 P: 0161 928 7710 E: design@manchestergil.com

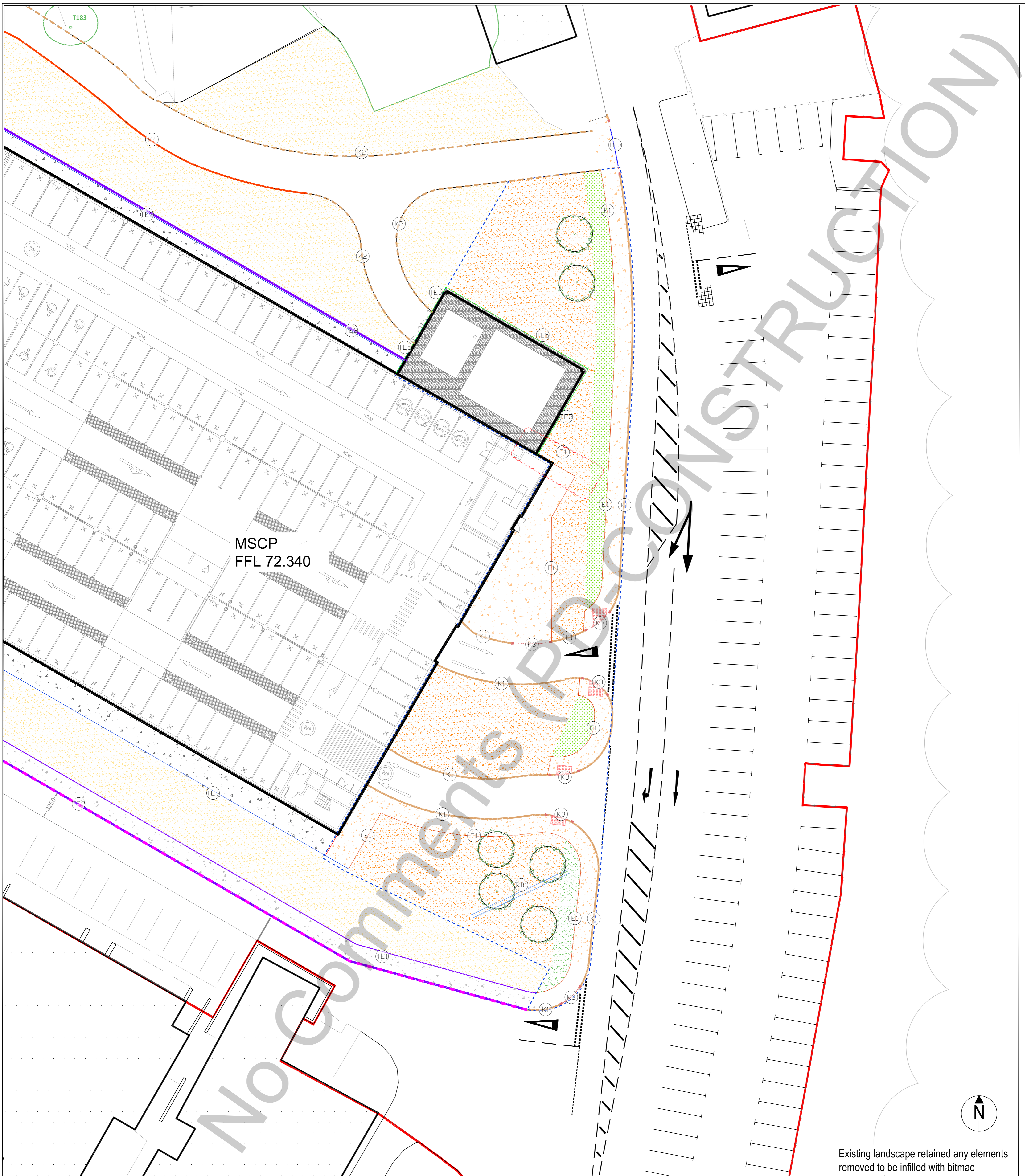
Notes

- Do not scale from drawing, use figured dimensions only.
- All dimensions to be checked onsite.
- This drawing to be read in conjunction with all other Gillespies drawings and specifications.
- Levels and retaining elements to be confirmed with Engineers.

Ordinance information shown is reproduced from Ordnance Survey material with the permission of Ordnance Survey on behalf of the Controller of Her Majesty's Stationary Office © Crown Copyright. Unauthorised reproduction infringes Crown Copyright and may lead to prosecution or civil proceedings. License No. 1000 17362



PROJECT North Manchester General Hospital		DRAWN BY PL	CHECKED BY JG	DATE 06.02.2023
TITLE Proposed Landscape Plan NORTH - Extent 01		SCALE (@A1) 1:200	PROJECT NUMBER P20549-00-001	
STATUS S4	PURPOSE OF ISSUE FOR CONSTRUCTION			
FILE DRAWING NUMBER 20200-GIL-INZ-EX-DR-L-0113		REV.		
REV.	DESCRIPTION	DATE	DRW.	CHK.
C05	TCPDS Updated to as built drawing	25.05.23	SVU	PL
C04	Edging added to sprinkler area - Pin kerbs omitted along path	23.05.23	SVU	PL
C03	MEWP Access & high kerbs added. Cycle stands updated	25.04.23	PL	JG
C02	TCPDS Updated	07.02.23	PL	JG
C01	Zoomed in-plans with tags for kerbs & Edges	07.02.23	PL	JG



MSCP
FFL 72.340

Existing landscape retained any elements removed to be infilled with bitmac

TEMPORARY		PERMANENT	
	Site Boundary		Trees Proposed Refer to planting plan
	Permanent Landscape Boundary		Grass Seeding Refer to Q30/310
	Existing Trees Retained		Wildflower Seeding Refer to Q30/312
	Ornamental Planting Refer to planting plan		Bitmac to pedestrian surface Refer to Engineer's specification
	Precast Concrete Step Units Refer to Engineer's specification		Resin bound gravel to pedestrian footpath Refer to Engineer's specification
	Asphalt to Temporary Carpark Refer to Engineer's specification		Corduroy Tactile Paving to Top and Bottom Refer to Q25/320
	Pin Kerb Refer to Engineer's specification and detail		Flush Channel Draining forming edge Refer to Engineer's specification and detail
	Upstand Kerb Refer to Engineer's specification and detail		Blister Tactile Paving to Libert Crossing Refer to Q25/320A
	Dropped Bullnose Kerb Refer to Engineer's specification and detail		Handrail Refer to Q41/240
	Transition Kerb Refer to Engineer's specification and detail		Pedestrian Barrier Refer to Q41/130
	Wooden Edging Kerb Refer to Q41/240		Bollards Refer to Refer to Q50/190
	Cycle Stand Refer to Refer to Q50/210		Cellweb Tree Root protection Extent to be confirmed on site in area of hand dig footpath construction
	Accessible Cycle Stand Refer to Refer to Q50/210A		Pin Kerb Refer to Engineer's specification and detail
	High Containment Kerb K4 Refer to Engineer's specification and detail		Upstand Road Kerb K1 Refer to Engineer's specification and detail
	Existing upstand kerbs to be retained. Extent to be confirmed on site		Flush Road Kerb K2 Refer to Engineer's specification and detail
	Approximate location for 2x Bat Boxes and 2x bird nest boxes		Dropped Crossing Kerb K3 Refer to Engineer's specification and detail
	Door Guards Refer to Q50/242B		Root barrier Refer to Q31/510

NHS
Manchester University
NHS Foundation Trust

GILLESPIES
Wetgate House, 44 Hale Road, W14 2EX
P: 0161 928 7710 E: design.manchester@gillespies.co.uk

Notes

- Do not scale from drawing, use figured dimensions only.
- All dimensions to be checked onsite.
- This drawing to be read in conjunction with all other Gillespies drawings and specifications.
- Levels and retaining elements to be confirmed with Engineers.

Ordnance Information shown is reproduced from Ordnance Survey material with the permission of Ordnance Survey on behalf of the Controller of Her Majesty's Stationary Office. © Crown Copyright. Unauthorised reproduction infringes Crown Copyright and may lead to prosecution or civil proceedings. License No. 1000 17362

PROJECT North Manchester General Hospital		DRAWN BY PL	CHECKED BY JG	DATE 06.02.2023
TITLE Proposed Landscape Plan NORTH - Extent 02		SCALE (@A1) 1:200	PROJECT NUMBER P20549-00-001	
STATUS S4		PURPOSE OF ISSUE FOR CONSTRUCTION		
FILE DRAWING NUMBER 20200-GIL-INZ-EX-DR-L-0114		REV. C05		
REV.	DESCRIPTION	DATE	DRW.	CHK.
C05	Path near Sprinkler Yard adjusted	25.05.23	SVU	PL
C04	Edging added to sprinkler area - Pin kerb omitted along path	23.05.23	SVU	PL
C03	High Kerb Annotation Adjusted	03.05.23	PL	JG
C02	High Kerb added and gravel around sprinkler yard	25.04.23	PL	JG
C01	Zoomed in-plans with tags for kerbs & Edges	07.02.23	PL	JG